
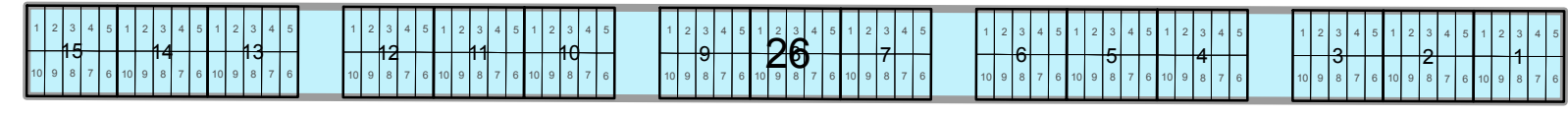


Oak Park Cemetery

Chandler, Oklahoma



LOCATION



DIRECTIONS

From downtown Chandler at the junction of Manvel Ave (Hwy 66) and East 6th St, go west on 6th. After 0.3 miles the street becomes Park Road. The road has three bends over the next 1.2 miles, ending at the cemetery.

MAP LEGEND

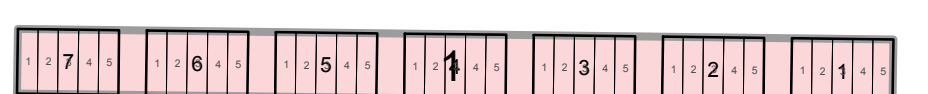
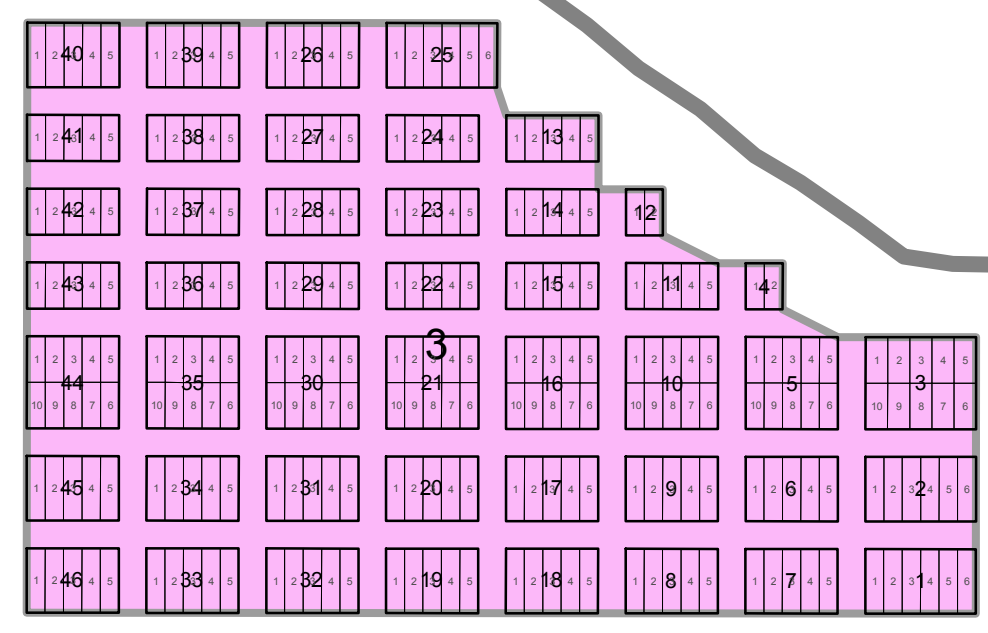
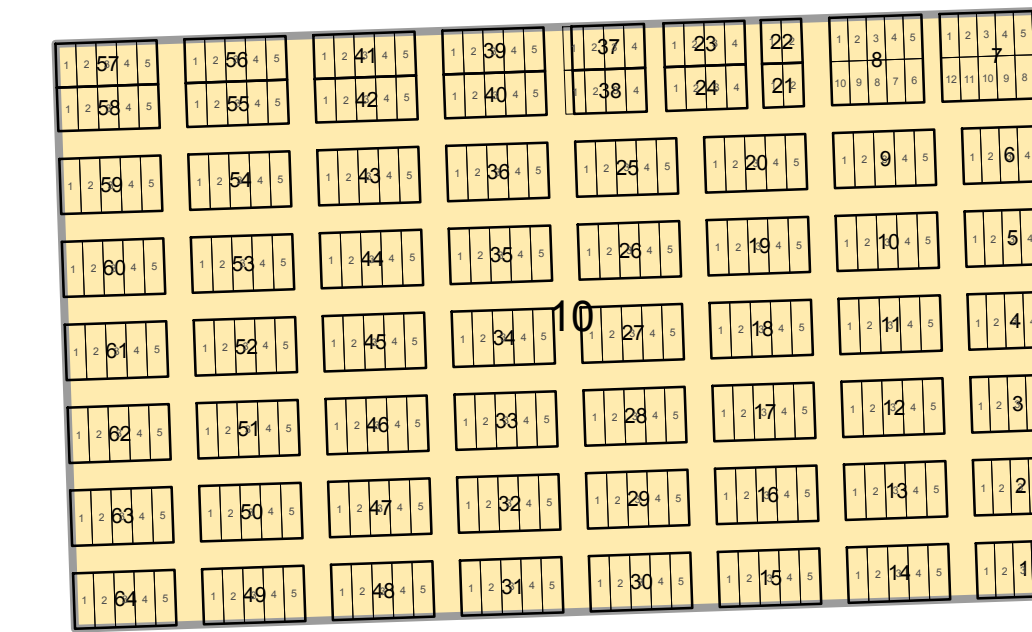
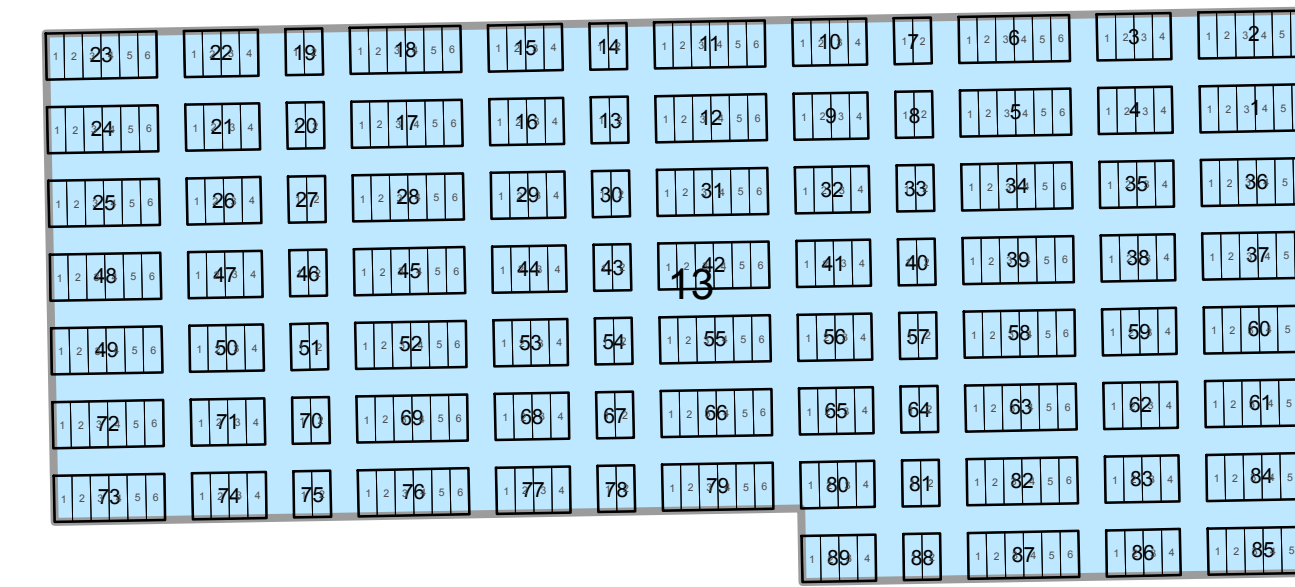
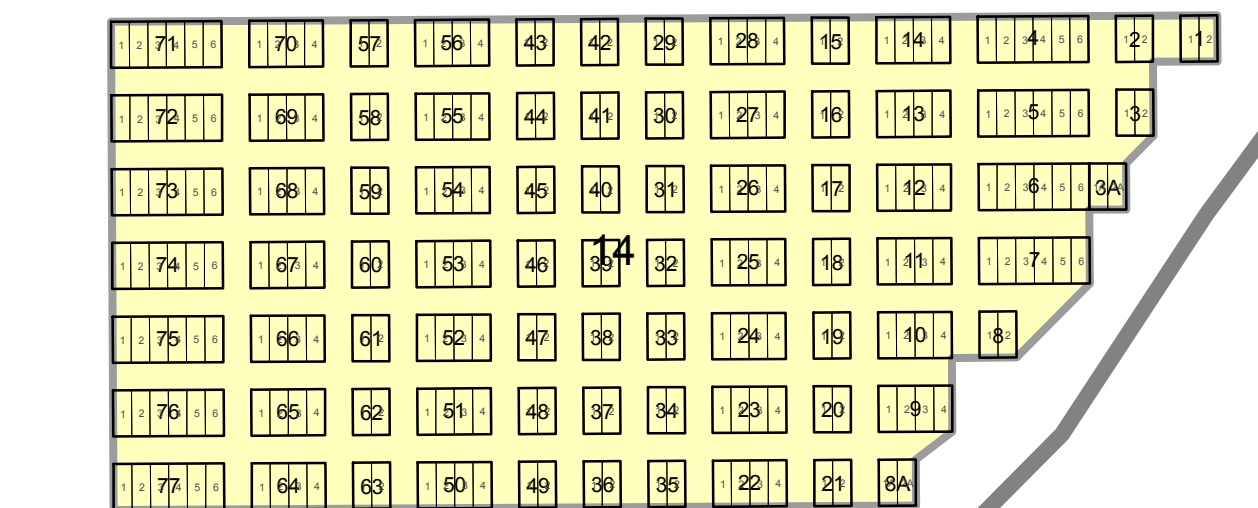
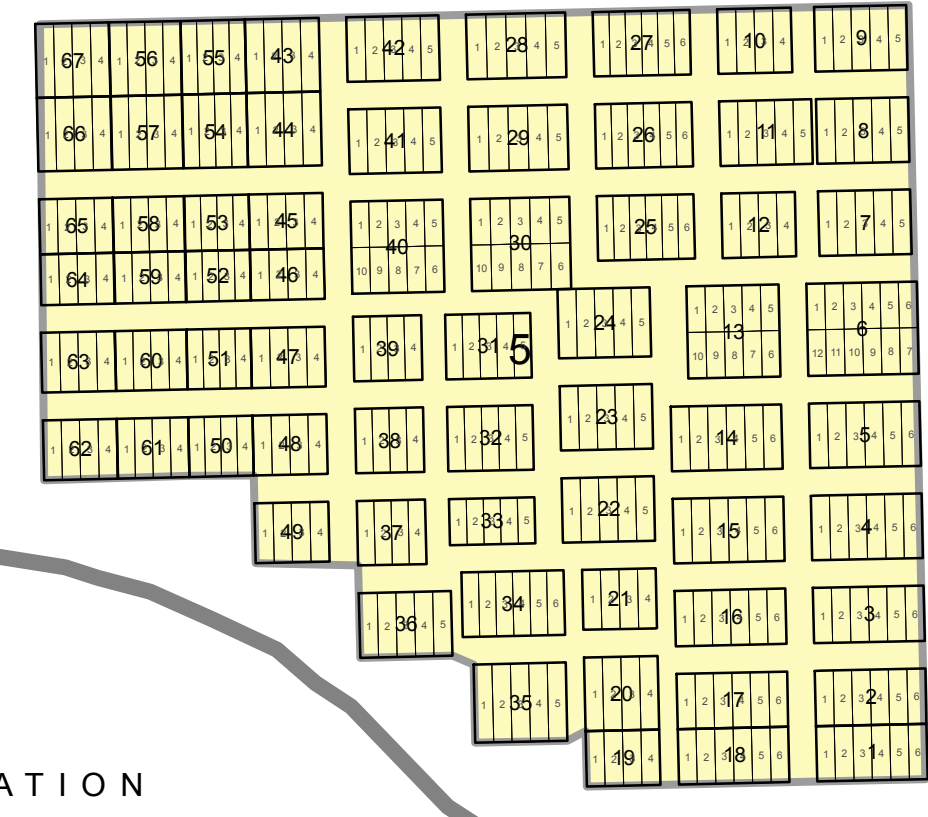
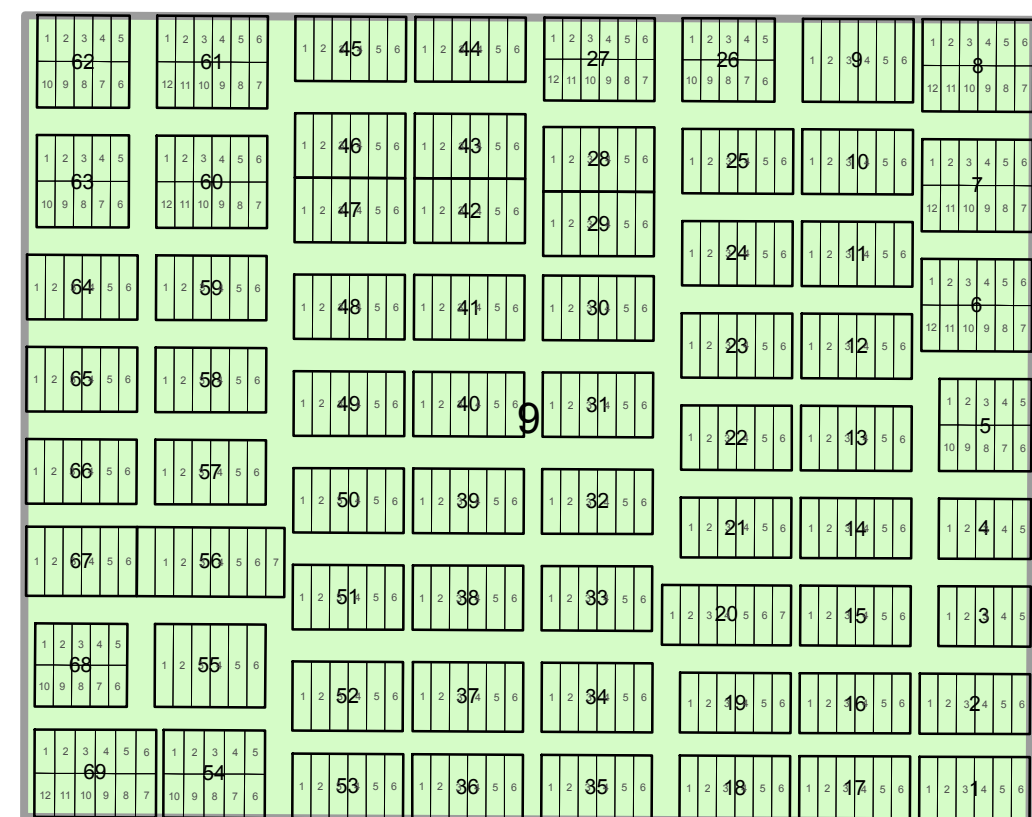
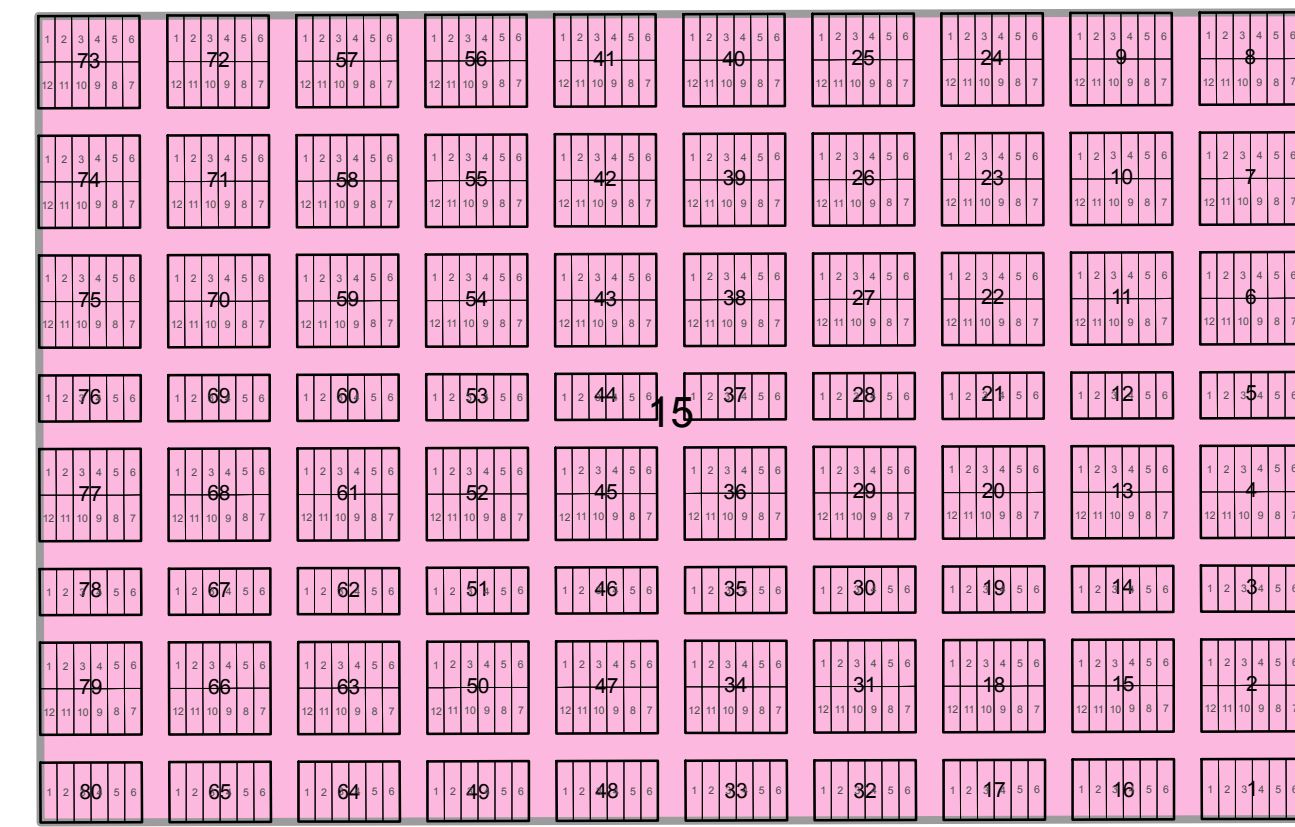
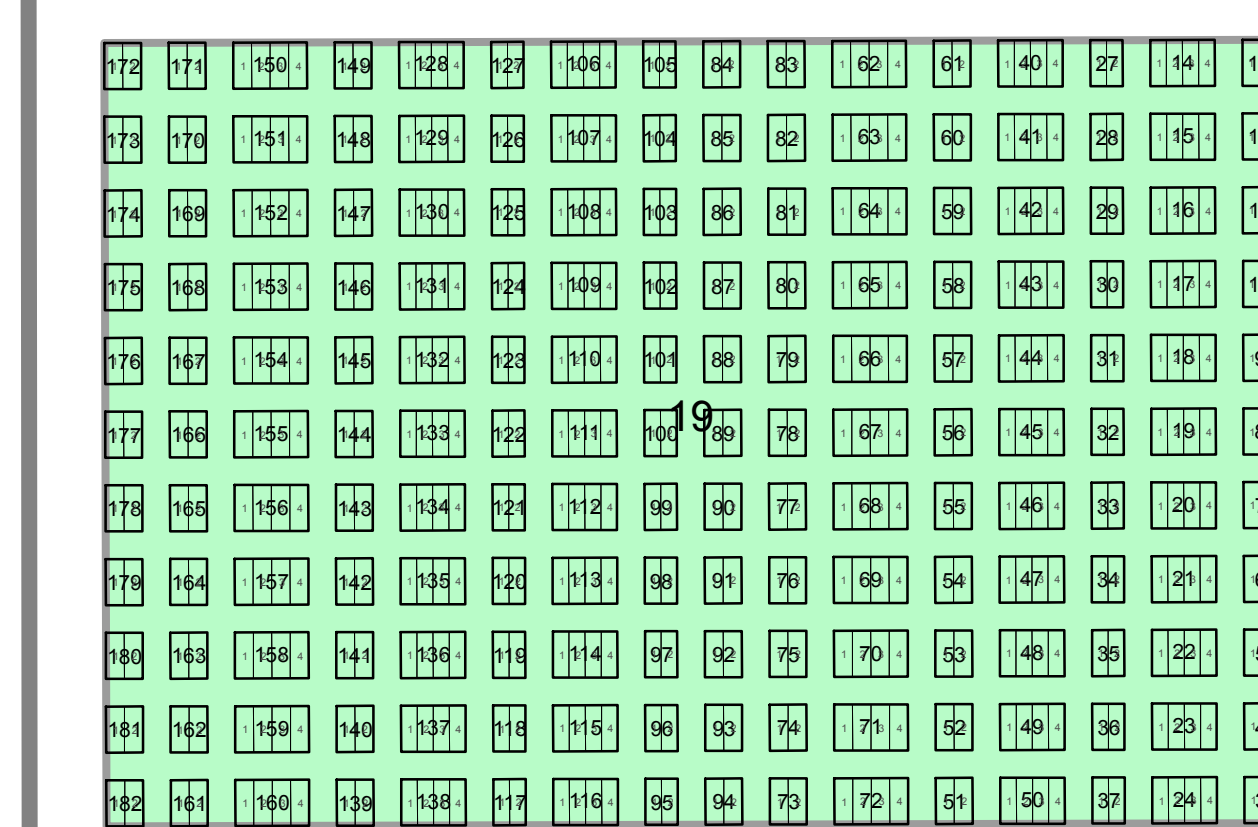
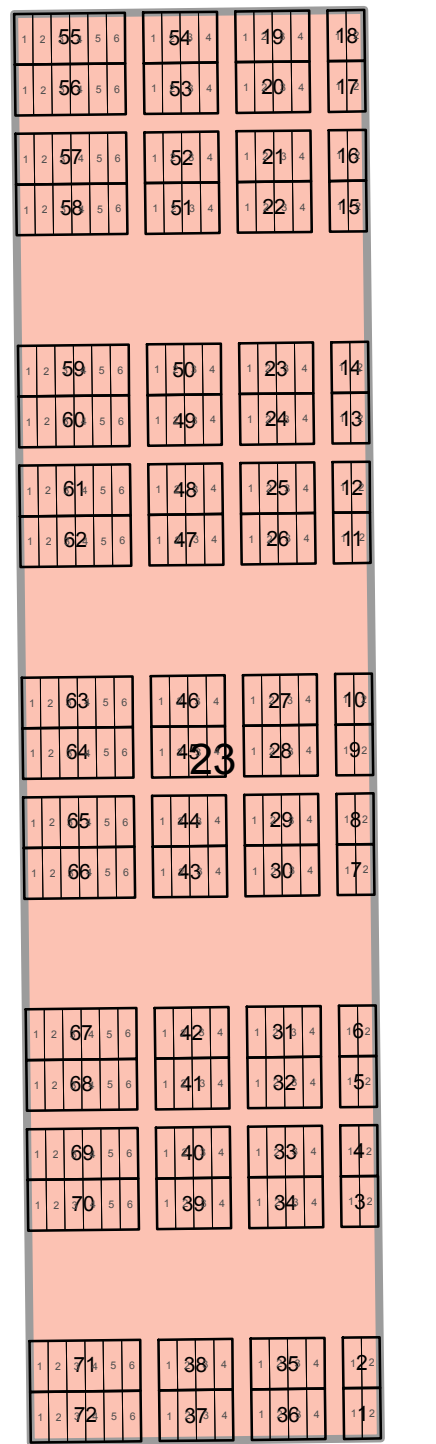
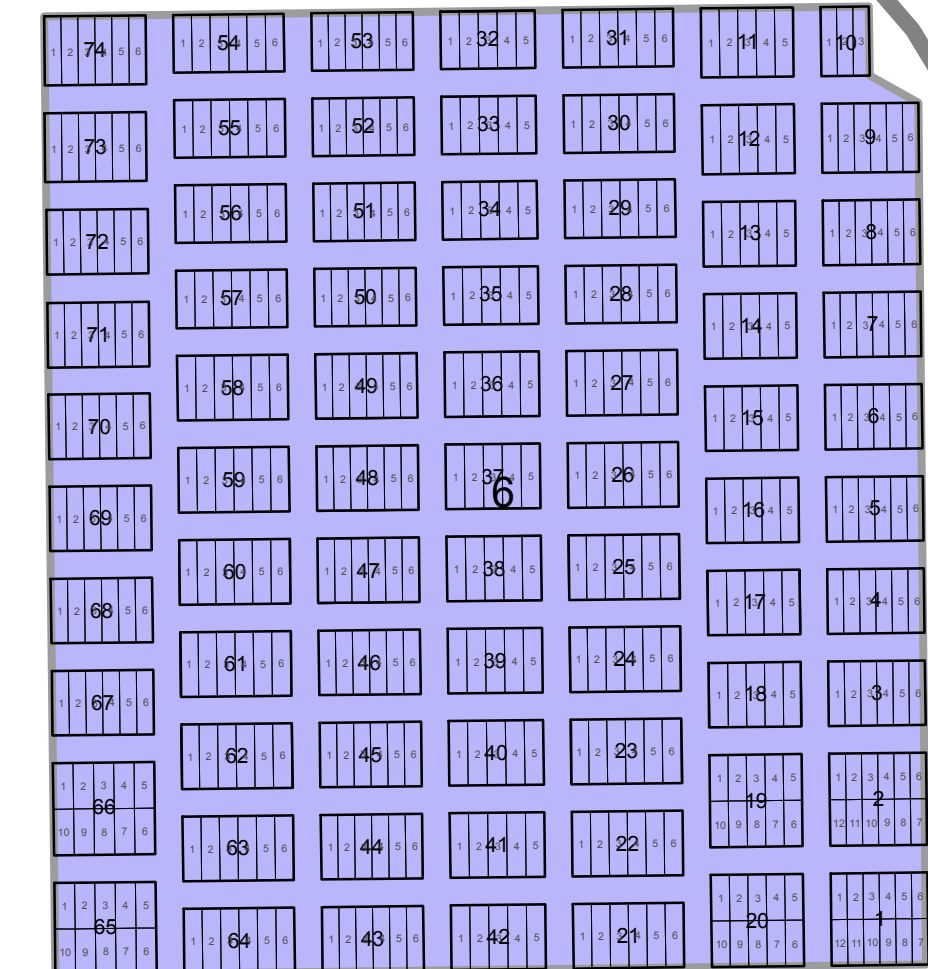

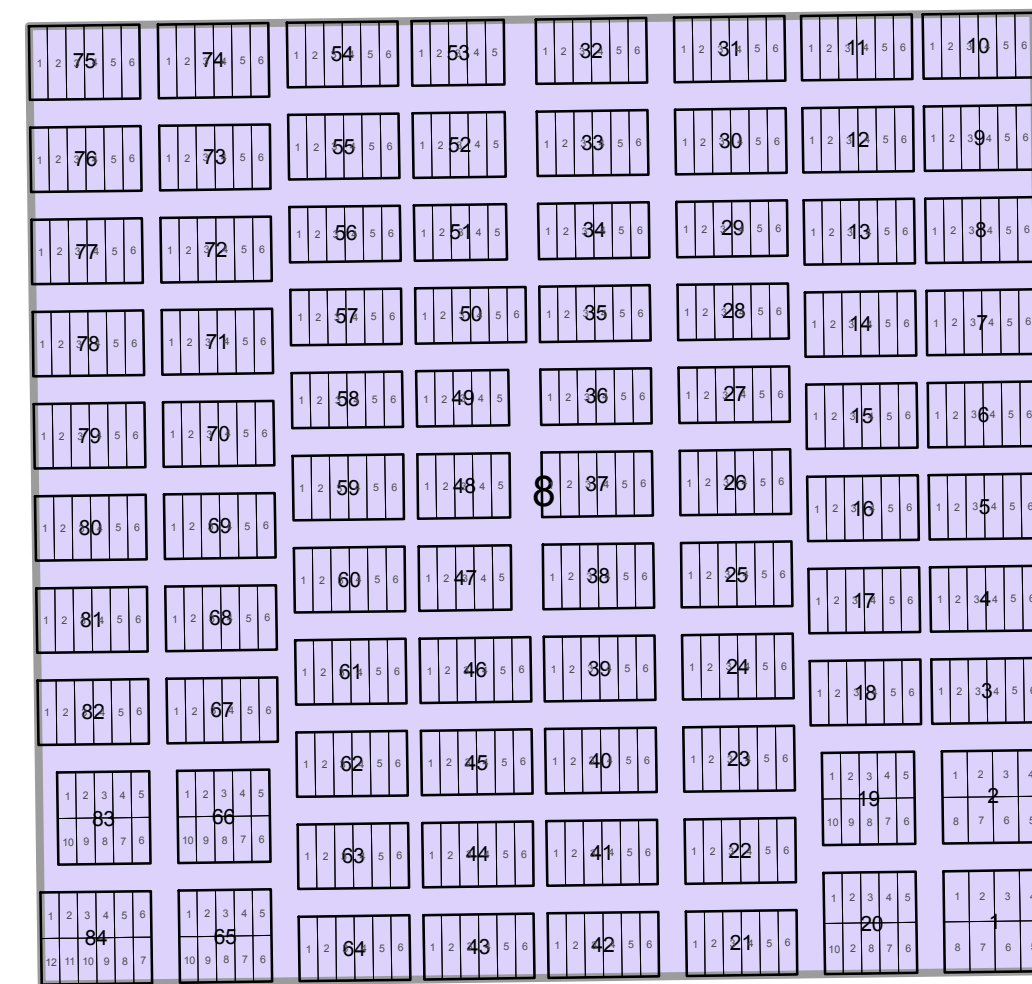
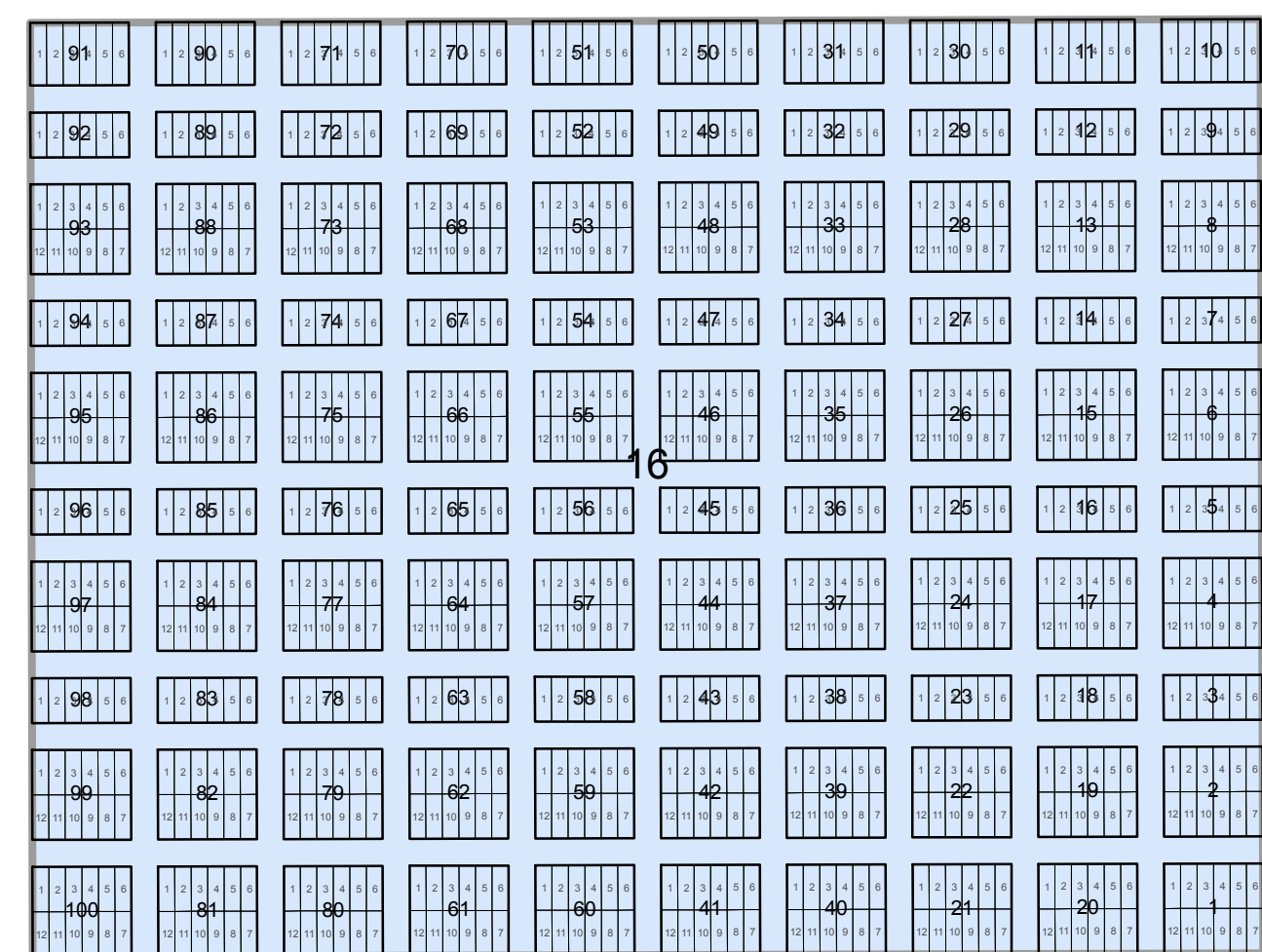
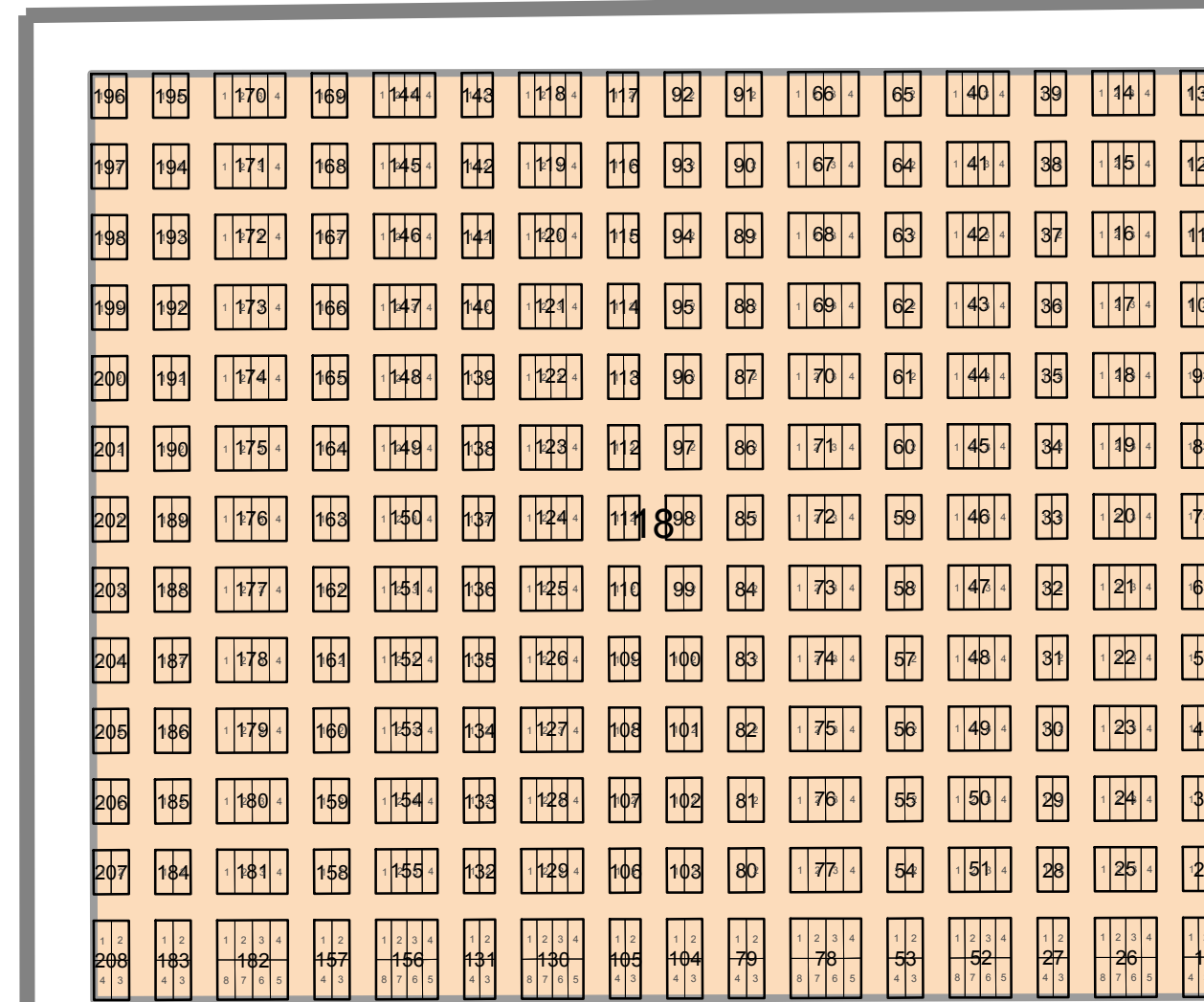
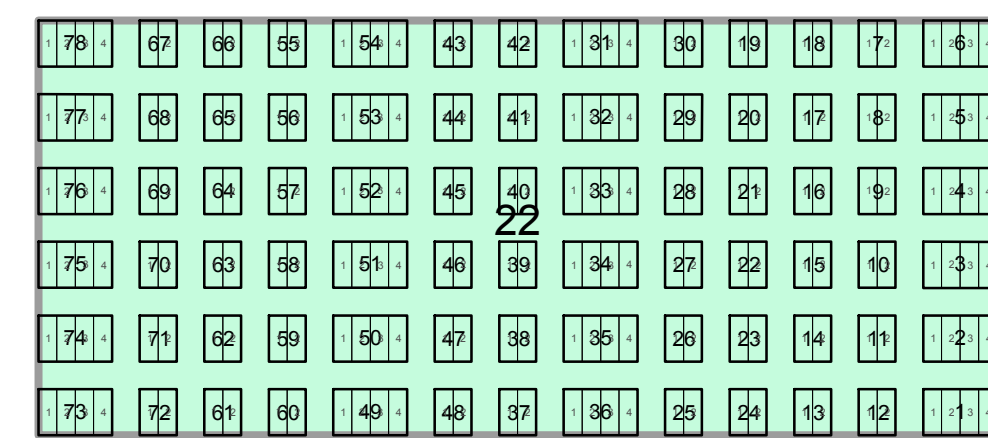

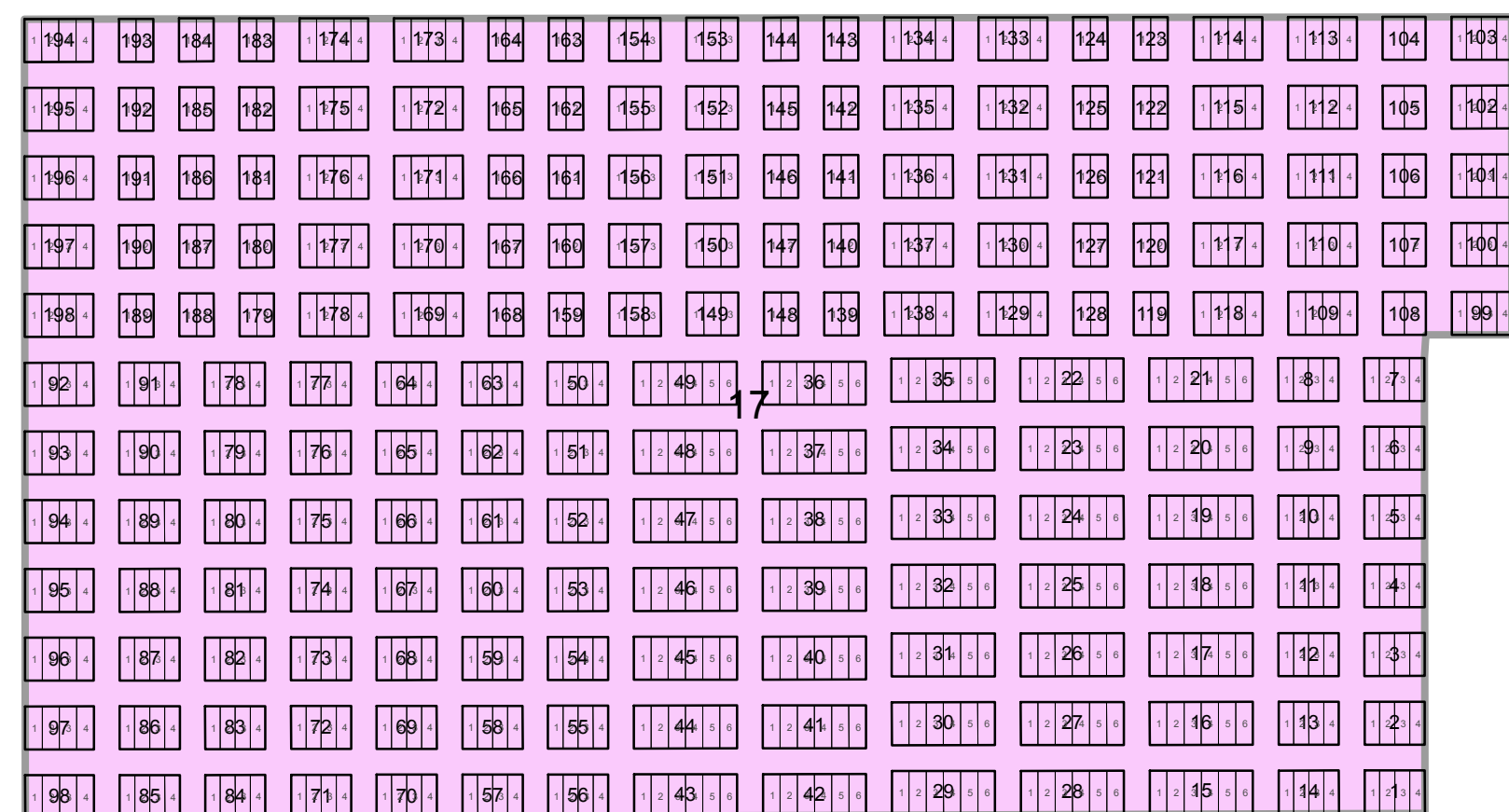
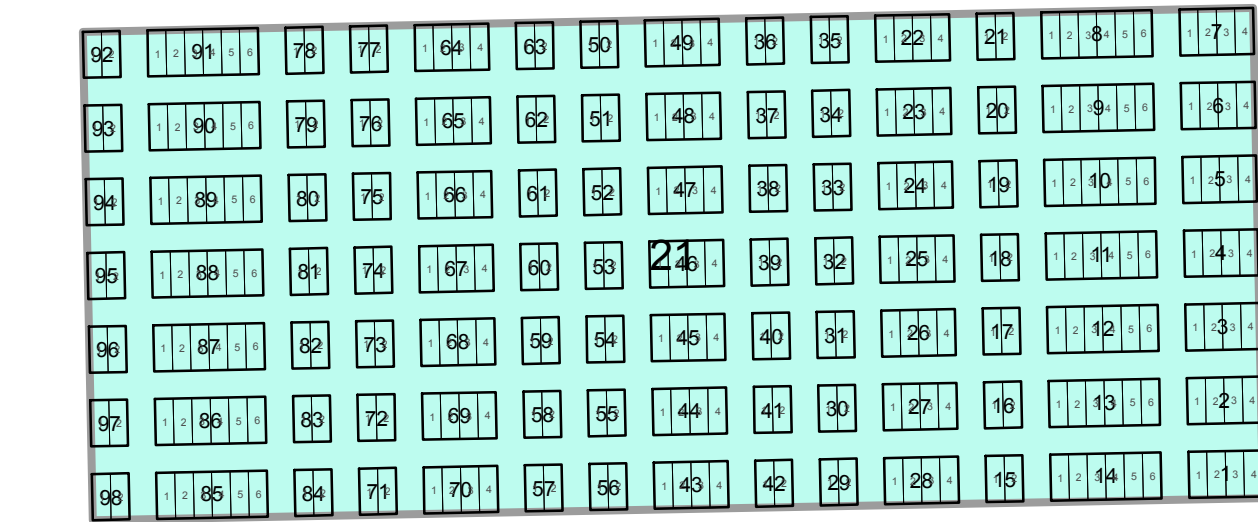
Block
Block Number: 2
Blocks vary in size. They are color-coded to help distinguish one from another.

Lot
Lot Number: 31
Lots vary in size throughout the cemetery.

Space
Space Number: 4
Individual burial sites are called spaces.

Plot IDs

Each burial site is uniquely identified by combining its block, lot and space. For example, 2-31-4 is the unique ID for the space number 4 that is located in lot number 31, block number 2.



November 2016

1.5 miles to
Manvel Ave
(Hwy 66) in
Chandler